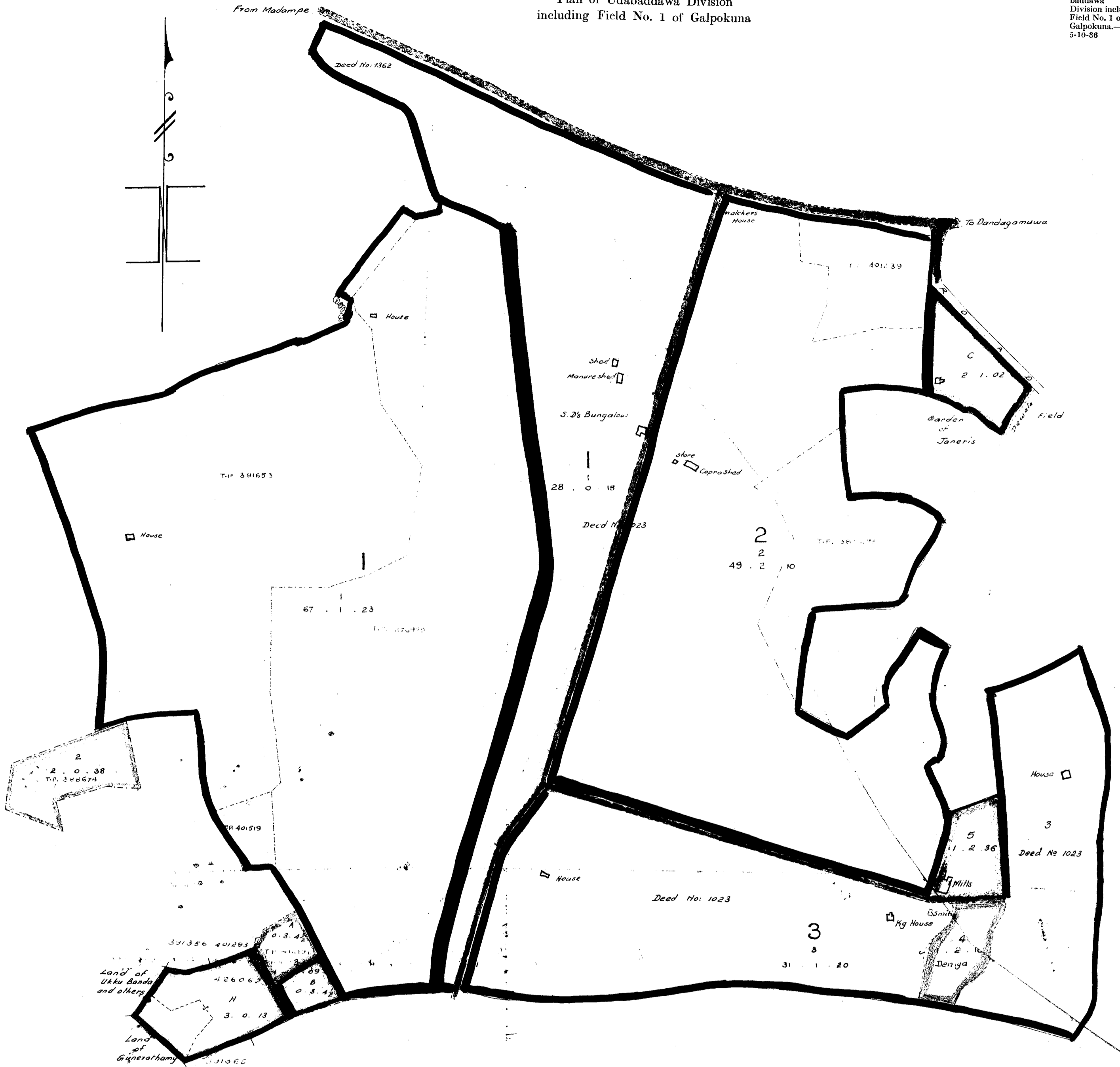


692A

P23D

Plan of Udabaddawa Division including Field No. 1 of Galpokuna

P23D Plan of Udabaddawa Division including Field No. 1 of Galpokuna.—5-10-36



| | | A R P | |
|---------------------------------------|--|---|--------|
| Brought forward 183.2.01 minus 0.3.4½ | | 182.2.36½ | |
| Deed | | Plan | |
| C | N ^o 714, Frank Markus 19.12.38 | N ^o 2224 ^B Bulugamulawatta J. Wright 13.6.1940 | 2 1 02 |
| H | N ^o 10590, S. D. Karunaratne 25-7-41 | N ^o 2103, Millaghamulawatta D. D. Goonesekera, 28.6.41 | 3 0.13 |
| | | Grand Total | |
| | | 188 0 11½ | |

Scale of 4 Chains to an Inch

Above schedule prepared by
Sgt. E. N. Anthonisz
Ld. Sur. & Lev.
6. 11. 1941

UDABEDDAWA DIVISION

INCLUDING FIELD NO. 1 OF GALPOKUNA

GALPOKUNA GROUP

Situated in the District of

KURUNEGALA

PLAN

— O F —

Surveyed by The Nuwara Eliya Survey Agency in September 1936.

Containing in Extent = 183.2.01.

Nuwara Eliya 5th October 1936.

Sgt. Edwin O. Peiris.
Licensed Surveyor and Leveller
Manager N.S.B.

TRUE COPY

6th May 1968
E. G. Peiris
Borella, Colombo-8.

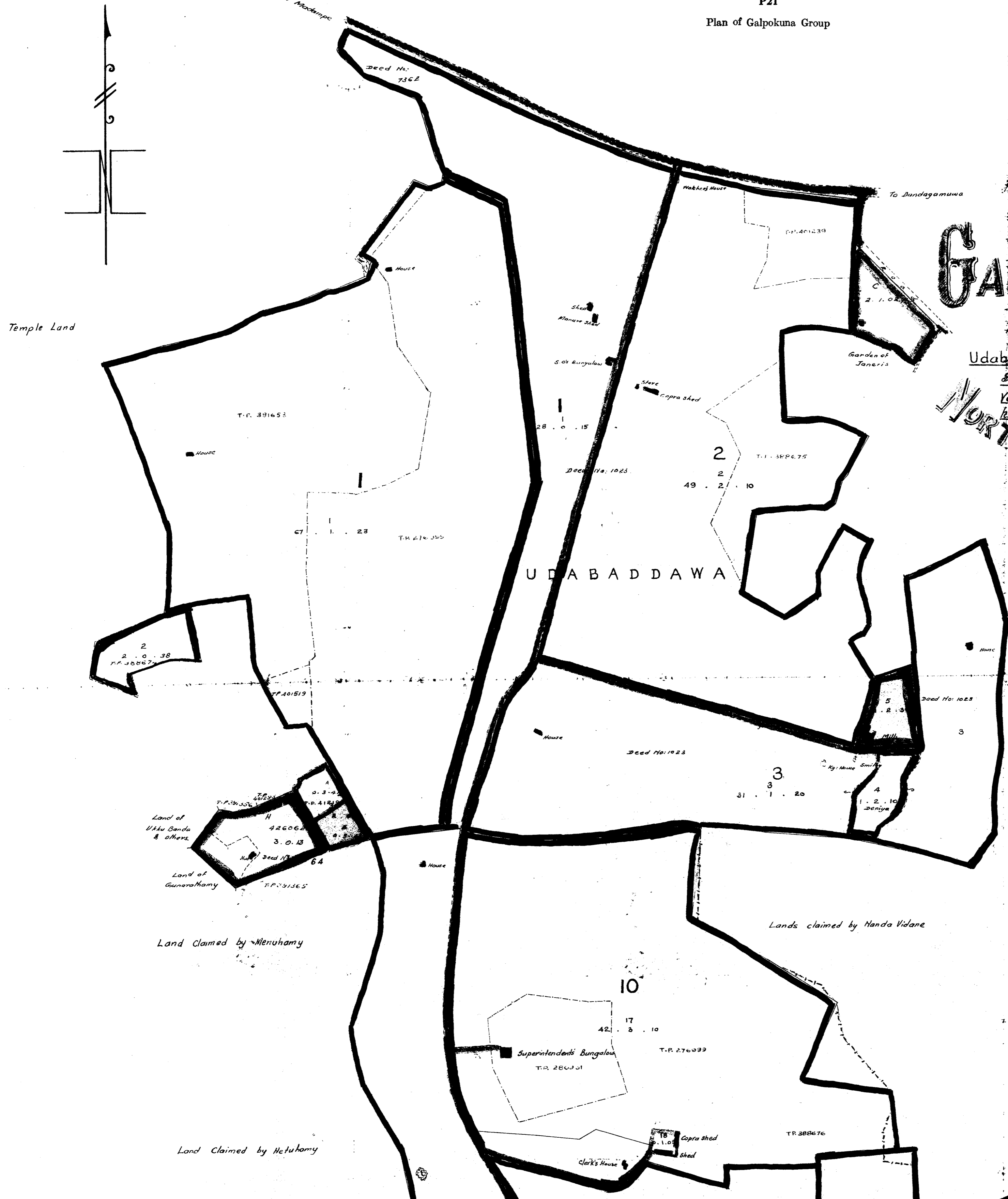
E. O. Peiris
Licensed Surveyor
& Leveller.

Scale of 4 Chains to an Inch

PLAN OF GALPOKUNA GROUP

including
Udabeddawa Division.
 Situated in the Villages Udabeddawa, Pollowela & Yerambuwa in Katugampola Korale of Katugampola Talpattu in the District of KURUNEGALA
NORTH WESTERN PROVINCE

Containing in Extent 591.3.38

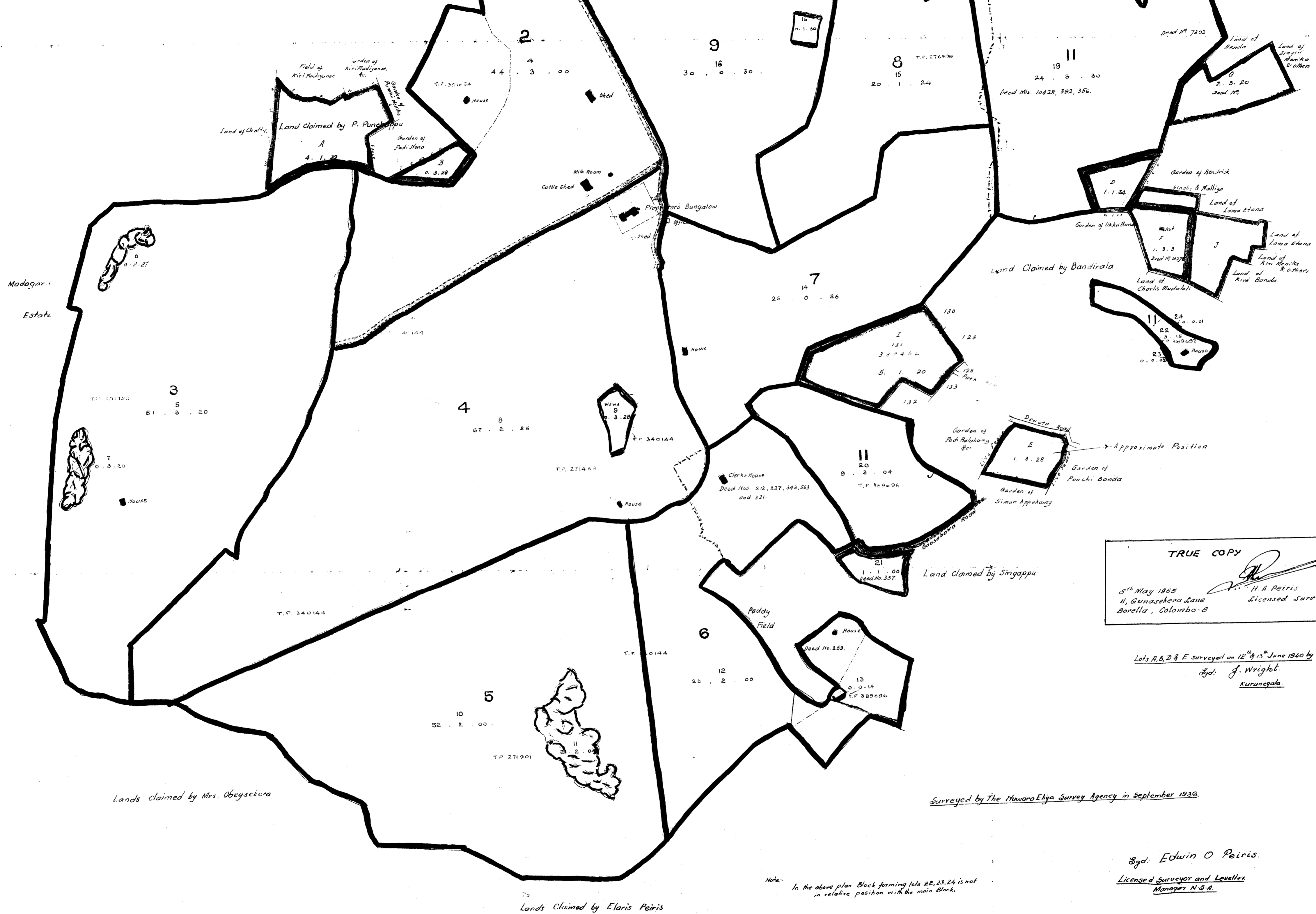


| | A | R | P |
|---|------------|----------|---------------|
| Brought forward 591.3.38 minus 0.3.4 1/2 | 591 | 0 | 33 1/2 |
| Plan | | | |
| A No 732, Frank Markus, 19.1.1940 | 4 | 1 | 32 |
| B No 2224, Timiriya mularana, J. Wright 12.6.40 | 0 | 3 | 28 |
| C No 714, Frank Markus, 19.12.1938 | 2 | 1 | 02 |
| D No 716, Frank Markus, 14.2.1939 | 1 | 1 | 35 |
| E No 743, Frank Markus, 1.7.1940 | 1 | 3 | 28 |
| F No 1027, S.D. Karunaratne, 22.2.1941 | 1 | 3 | 03 |
| G No 1027, S.D. Karunaratne, 8.4.1941 | 2 | 3 | 20 |
| H No 1059, S.D. Karunaratne, 25.7.1941 | 3 | 0 | 13 |
| I No 2288, H. A. Mageswaran, 9.12.1936 | 5 | 1 | 20 |
| Grand Total | 615 | 1 | 14 1/2 |

Above Schedule prepared by
 Sd/- E. H. Anthonisz,
 Lt. Surv. & Lev.
 6. 11. 1941.

Reference.

| No of Field | No of Lot | COCONUTS | | | BUILDINGS | | | GARDENS | | | TOTALS | | |
|-------------|-----------|----------|---|----|-----------|---|----|---------|---|----|--------|---|----|
| | | A | R | P | A | R | P | A | R | P | A | R | P |
| 1 | 1 | 28 | 0 | 15 | | | | | | | 28 | 0 | 15 |
| 2 | 2 | 49 | 2 | 10 | | | | | | | 49 | 2 | 10 |
| 3 | 3 | 31 | 1 | 20 | | | | | | | 31 | 1 | 20 |
| 4 | 4 | | | | 1 | 2 | 56 | | | | 1 | 2 | 56 |
| 5 | 5 | 67 | 1 | 23 | | | | 2 | 0 | 38 | 69 | 1 | 30 |
| 6 | 6 | 44 | 3 | 00 | | | | 1 | 2 | 09 | 45 | 3 | 09 |
| 7 | 7 | 57 | 3 | 20 | | | | 0 | 2 | 27 | 57 | 3 | 20 |
| 8 | 8 | | | | 0 | 3 | 20 | | | | 0 | 3 | 20 |
| 9 | 9 | 67 | 2 | 20 | | | | 0 | 3 | 20 | 68 | 2 | 14 |
| 10 | 10 | 52 | 2 | 00 | | | | 2 | 2 | 04 | 54 | 0 | 04 |
| 11 | 11 | 28 | 2 | 00 | | | | 0 | 0 | 14 | 28 | 2 | 14 |
| 12 | 12 | 28 | 2 | 00 | | | | 0 | 0 | 14 | 28 | 2 | 14 |
| 13 | 13 | 26 | 0 | 20 | | | | | | | 26 | 0 | 20 |
| 14 | 14 | 26 | 1 | 20 | | | | | | | 26 | 1 | 20 |
| 15 | 15 | 30 | 0 | 30 | | | | 0 | 1 | 30 | 30 | 0 | 20 |
| 16 | 16 | 42 | 3 | 10 | | | | | | | 42 | 3 | 10 |
| 17 | 17 | | | | 0 | 1 | 00 | | | | 0 | 1 | 00 |
| 18 | 18 | 24 | 3 | 31 | | | | | | | 24 | 3 | 31 |
| 19 | 19 | 9 | 3 | 04 | | | | | | | 9 | 3 | 04 |
| 20 | 20 | | | | | | | 1 | 1 | 00 | | | |
| 21 | 21 | 1 | 3 | 15 | | | | | | | 1 | 3 | 15 |
| 22 | 22 | | | | | | | 0 | 0 | 02 | | | |
| 23 | 23 | | | | | | | 0 | 0 | 01 | | | |
| 24 | 24 | | | | | | | | | | 3 | 3 | 13 |
| | | 577 | 3 | 14 | 2 | 0 | 01 | 12 | 0 | 23 | 591 | 3 | 38 |



Muwara Eliya 5th October 1936

Lands claimed by Mrs. Obeysekera

Lands claimed by Elaris Peiris

Surveyed by The Muwara Eliya Survey Agency in September 1936.

TRUE COPY
 3rd May 1965
 H. A. Peiris
 Licensed Surveyor & Leveller.
 11, Gunasekera Lane
 Borella, Colombo-8

Lots A, B, D & E surveyed on 12th & 13th June 1940 by
 Sgd: J. Wright.
 Kurunegala.

Sgd: Edwin O Peiris.
 Licensed Surveyor and Leveller
 Manager N.S.A.

TP 3

968

P71

Tracing of Plan (Galpokuna Group) No. 3

P71
Tracing of Plan
(Galpokuna Group)
No. 3
25-10-50

Scale of 4 Chains to an Inch

PLAN

OF

— FIELDS 2 TO 11 OF —

GALPOKUNA ESTATE

Situated at
Uda Badhawa Pallawela & Verambuwa Inkatugampola Korala of
KATUGAMPOLA NAT PATTU
KURUNEGALLE DISTRICT

— NORTH WESTERN PROVINCE —

PARTITION No 1

Block A 223. 3. 015

Block B 207. 0. 395


— BLOCK A —

| | | | | | |
|--------------------|--------------|----|---|------|-------------------|
| 1 | Chnuts | 22 | 3 | 00 | Galpokuna Field 2 |
| 2 | do Sub. Ar. | 0 | 3 | 28 | |
| 3 | Chnuts | 51 | 3 | 20 | Galpokuna Field 3 |
| 4 | do Sub. Ar. | 4 | 1 | 32 | |
| 5 | Rock & Waste | 0 | 2 | 27 | |
| 6 | do | 0 | 3 | 20 | |
| 7 | Chnuts | 62 | 2 | 26 | Galpokuna Field 4 |
| 8 | Wewa | 0 | 3 | 28 | |
| 9 | Chnuts | 32 | 2 | 00 | Galpokuna Field 5 |
| 10 | Rock & Waste | 2 | 2 | 04 | |
| 11 | Chnuts | 1 | 2 | 16 5 | Galpokuna Field 7 |
| 223. 3. 015 | | | | | |

— BLOCK B —

| | | | | | |
|------------------|-------------------|----|---|------|--------------------------|
| 1 | Chnuts | 28 | 2 | 00 | Galpokuna Field 6 |
| 2 | Tank | 0 | 0 | 14 | |
| 3 | Chnuts | 29 | 2 | 09 5 | Galpokuna Field 7 (Part) |
| 4 | Chnuts | 20 | 1 | 24 | " " 8 |
| 5 | Chnuts | 30 | 0 | 30 | " " 9 |
| 6 | Tank | 0 | 1 | 30 | |
| 7 | Chnuts | 42 | 3 | 10 | Galpokuna Field 10 |
| 8 | Copra Drying Shed | 0 | 1 | 05 | |
| 9 | Chnuts | 24 | 3 | 30 | Galpokuna Field 11 |
| 10 | Chnuts | 9 | 3 | 04 | do do |
| 11 | Chnuts Sub. Ar. | 4 | 3 | 25 | |
| 12 | do | 6 | 2 | 17 | Approximately |
| 13 | do | 7 | 0 | 00 | do |
| 14 | Chnut Sub. Block | 1 | 3 | 28 | |
| 15 | Chnut do | 1 | 3 | 18 | |
| 207 0 395 | | | | | |

Note: Estate Field Nos are inked encircled in Block to facilitate reference.



From Madampe ROAD To Dandegamulla

UDABADDAWA Division
Fields
GALPOKUNA Division
Field 1.

Land claimed by
Menuhamy

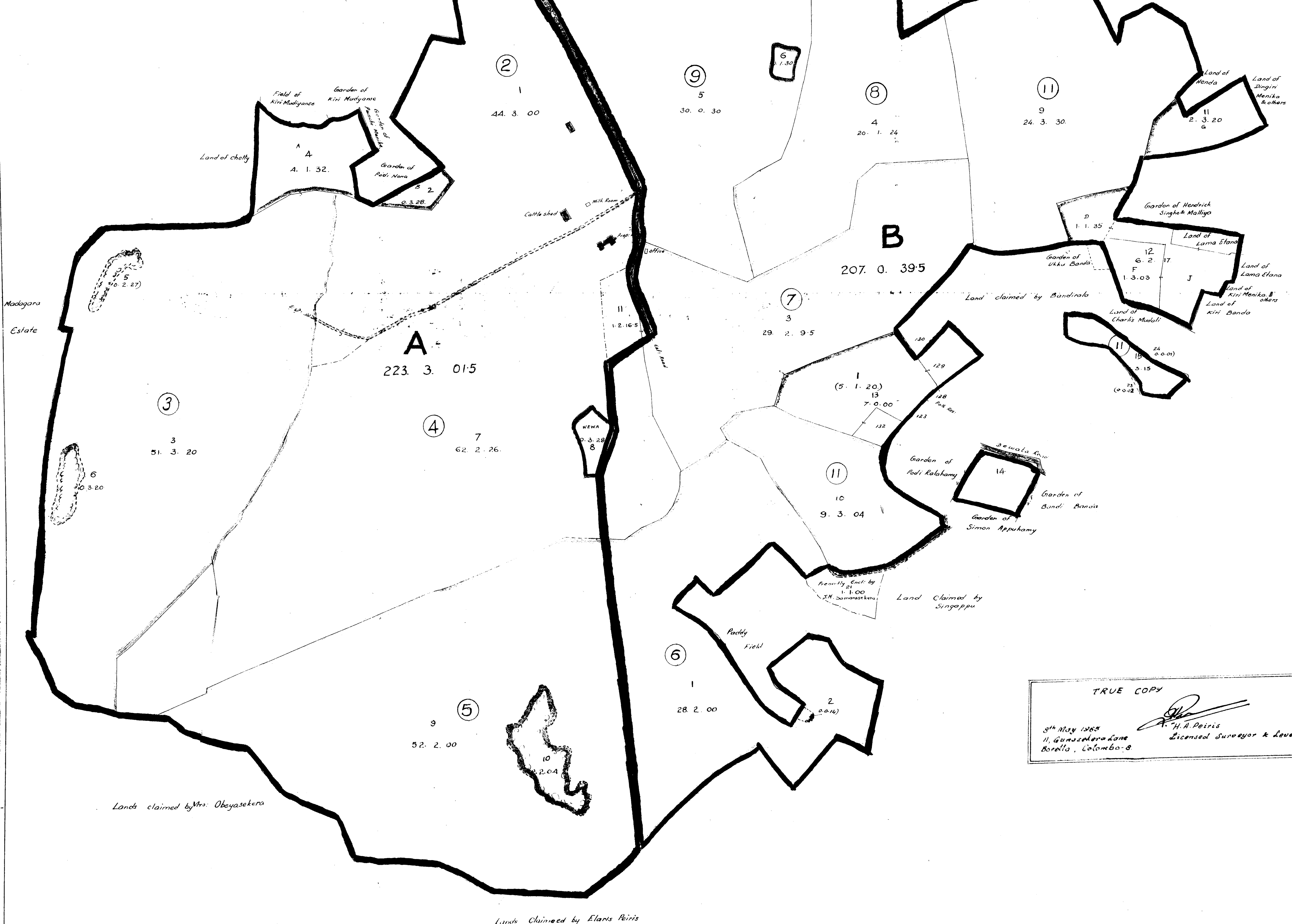
Lands Claimed by Nando Vidane

10
7
42. 3. 10

Supalla Blaw


Land claimed by Kethahomy

8
0-1-05
Copra Shed
Shed



TRUE COPY

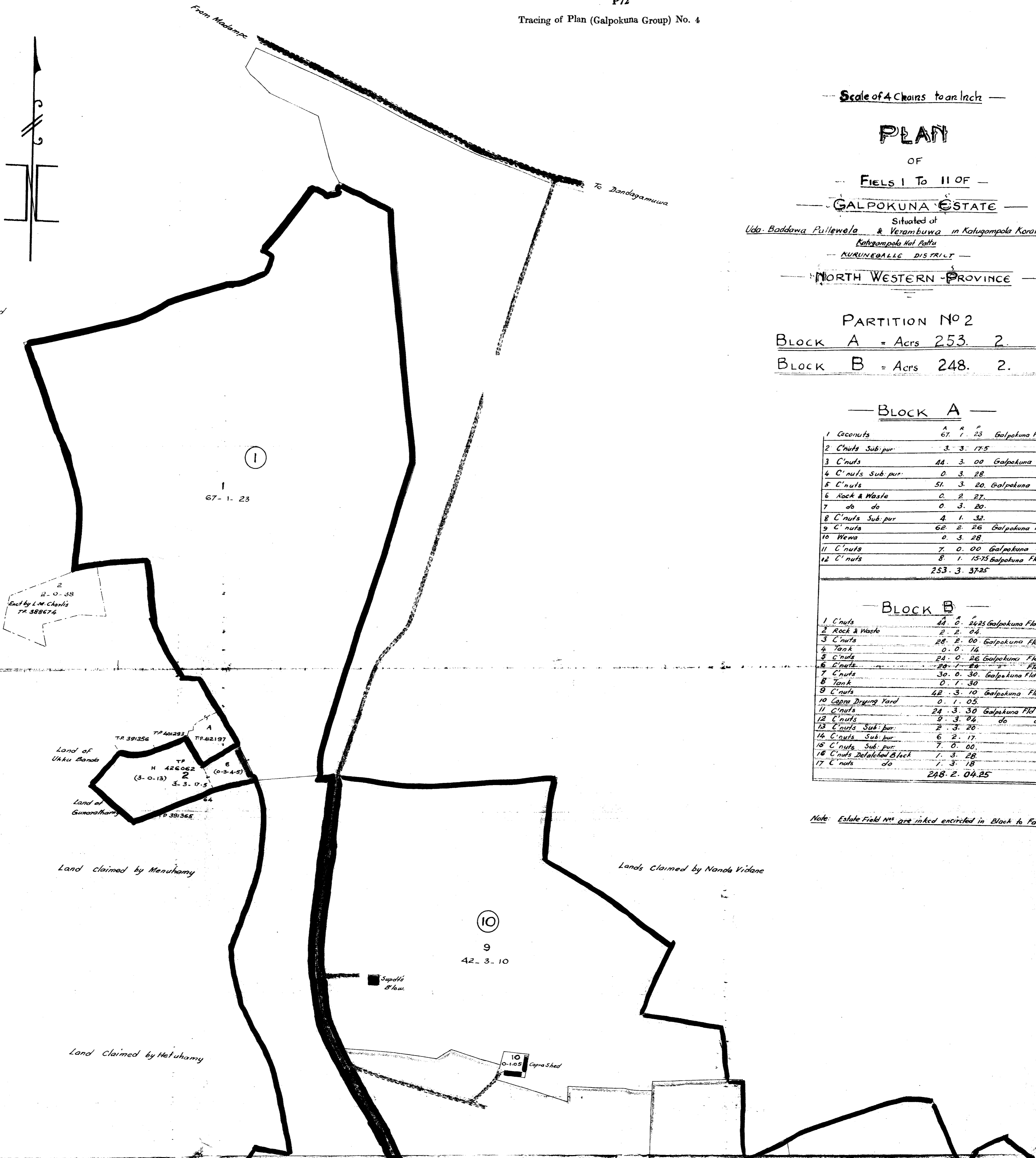
5th May 1965
 H. H. Peiris
 Licensed Surveyor & Leveller
 11, Gummasekera Lane
 Borella, Colombo-8



Temple Land

From Madampe

To Dandagamawa



Scale of 4 Chains to an Inch

PLAN

OF

FIELDS 1 To 11 OF

GALPOKUNA ESTATE

Situated at
Uda, Baddawa Pullewela & Verambuwa in Katugampola Karale of
Katugampola Tal Pattu

KURUNEGALLE DISTRICT

NORTH WESTERN PROVINCE

PARTITION No 2

Block A = Acre 253. 2. 37.25

Block B = Acre 248. 2. 04.25

Block A

| | | | | | |
|---------------|------------------|-----|----|-------|----------------------|
| 1 | Coconuts | 67. | 1. | 23 | Galpokuna Fld 1 |
| 2 | C'nuts Sub. pur. | 3. | 3. | 17.5 | |
| 3 | C'nuts | 44. | 3. | 00 | Galpokuna Fld 2 |
| 4 | C'nuts Sub. pur. | 0. | 3. | 28 | |
| 5 | C'nuts | 51. | 3. | 20 | Galpokuna Fld 3 |
| 6 | Rock & Waste | 0. | 2. | 27 | |
| 7 | do do | 0. | 3. | 20 | |
| 8 | C'nuts Sub. pur. | 4. | 1. | 32 | |
| 9 | C'nuts | 62. | 2. | 26 | Galpokuna Fld 4 |
| 10 | Wewa | 0. | 3. | 28 | |
| 11 | C'nuts | 7. | 0. | 00 | Galpokuna Fld 7 part |
| 12 | C'nuts | 8. | 1. | 15.75 | Galpokuna Fld 5 part |
| 253. 3. 37.25 | | | | | |

Block B

| | | | | | |
|---------------|-----------------------|-----|----|-------|-----------------------|
| 1 | C'nuts | 44. | 0. | 24.25 | Galpokuna Fld 5 part |
| 2 | Rock & Waste | 2. | 2. | 04 | |
| 3 | C'nuts | 28. | 2. | 00 | Galpokuna Fld 6 |
| 4 | Tank | 0. | 0. | 14 | |
| 5 | C'nuts | 24. | 0. | 26 | Galpokuna Fld 7 part |
| 6 | C'nuts | 29. | 7. | 28 | Fld 8 |
| 7 | C'nuts | 30. | 0. | 30 | Galpokuna Fld 9 |
| 8 | Tank | 0. | 7. | 30 | |
| 9 | C'nuts | 42. | 3. | 10 | Galpokuna Fld 10 |
| 10 | Capra Drying Yard | 0. | 1. | 05 | |
| 11 | C'nuts | 24. | 3. | 30 | Galpokuna Fld 11 part |
| 12 | C'nuts | 2. | 3. | 04 | do do |
| 13 | C'nuts Sub. pur. | 2. | 3. | 20 | |
| 14 | C'nuts Sub. pur. | 6. | 2. | 17 | |
| 15 | C'nuts Sub. pur. | 7. | 0. | 00 | |
| 16 | C'nuts Detached Block | 7. | 3. | 28 | |
| 17 | C'nuts do | 7. | 3. | 18 | |
| 248. 2. 04.25 | | | | | |

Note: Estate Field Nos are inked encircled in Black to facilitate reference.

1

67-1-23

2
2-0-38
Encd by L.M. Charis
TR 388674

TP 39/356
TP 40/293
TP 41/197
A
TP 42/062
H
(3-0-13)
3-3-17-5
B
(0-8-4-9)
6
Land of Uku Banda
Land of Gunarathna
TP 39/365

Land claimed by Menuhamy

Lands Claimed by Nanda Vidane

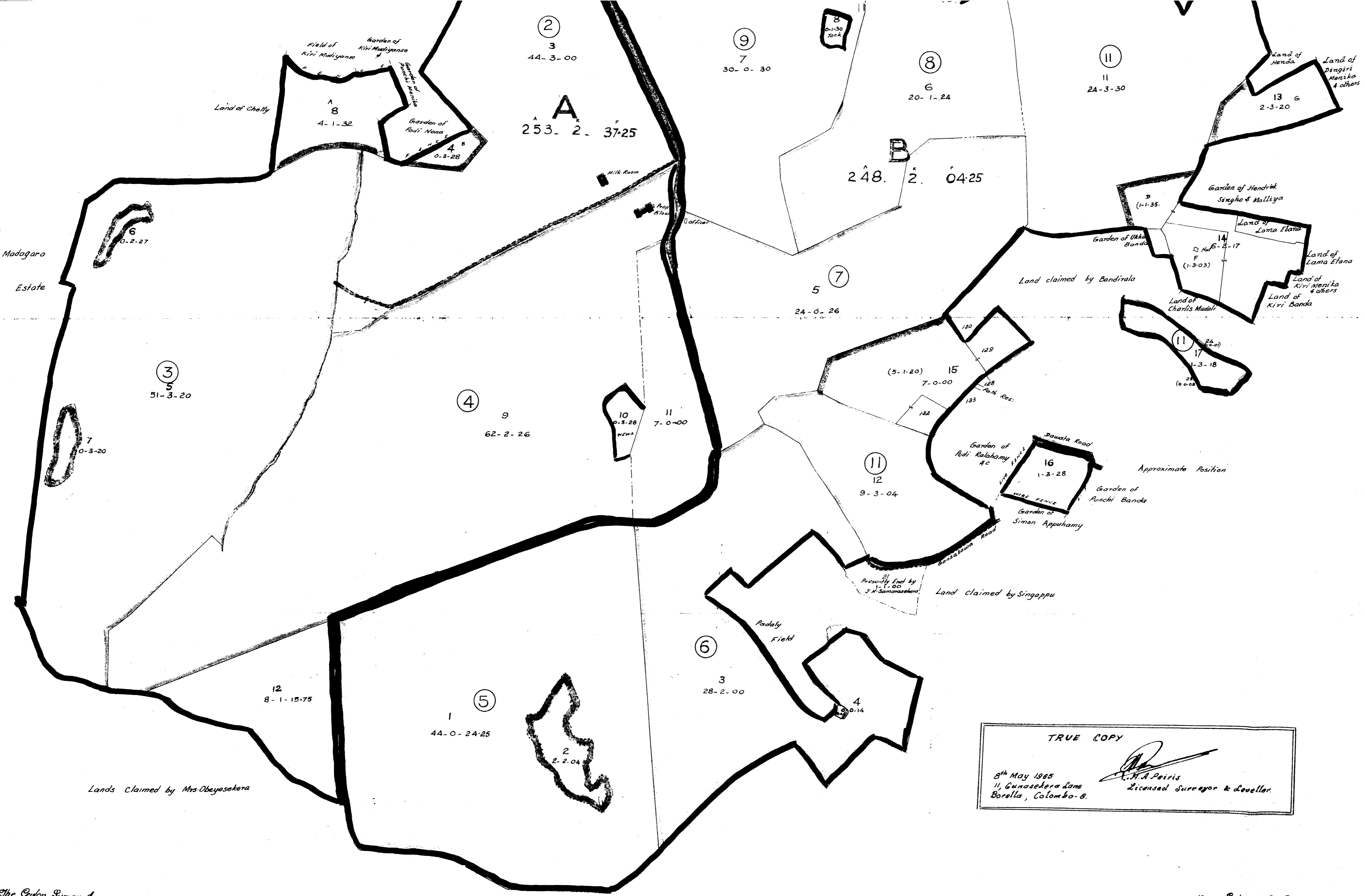
10

9
42-3-10

Sigelli
Blow

10
0-1-05
Capra Shed

Land claimed by Heluhamy



TRUE COPY

8th May 1965
 11, Gunasekera Lane
 Borella, Colombo-8.

[Signature]
 V. H. A. Peiris
 Licensed Surveyor & Leveller.

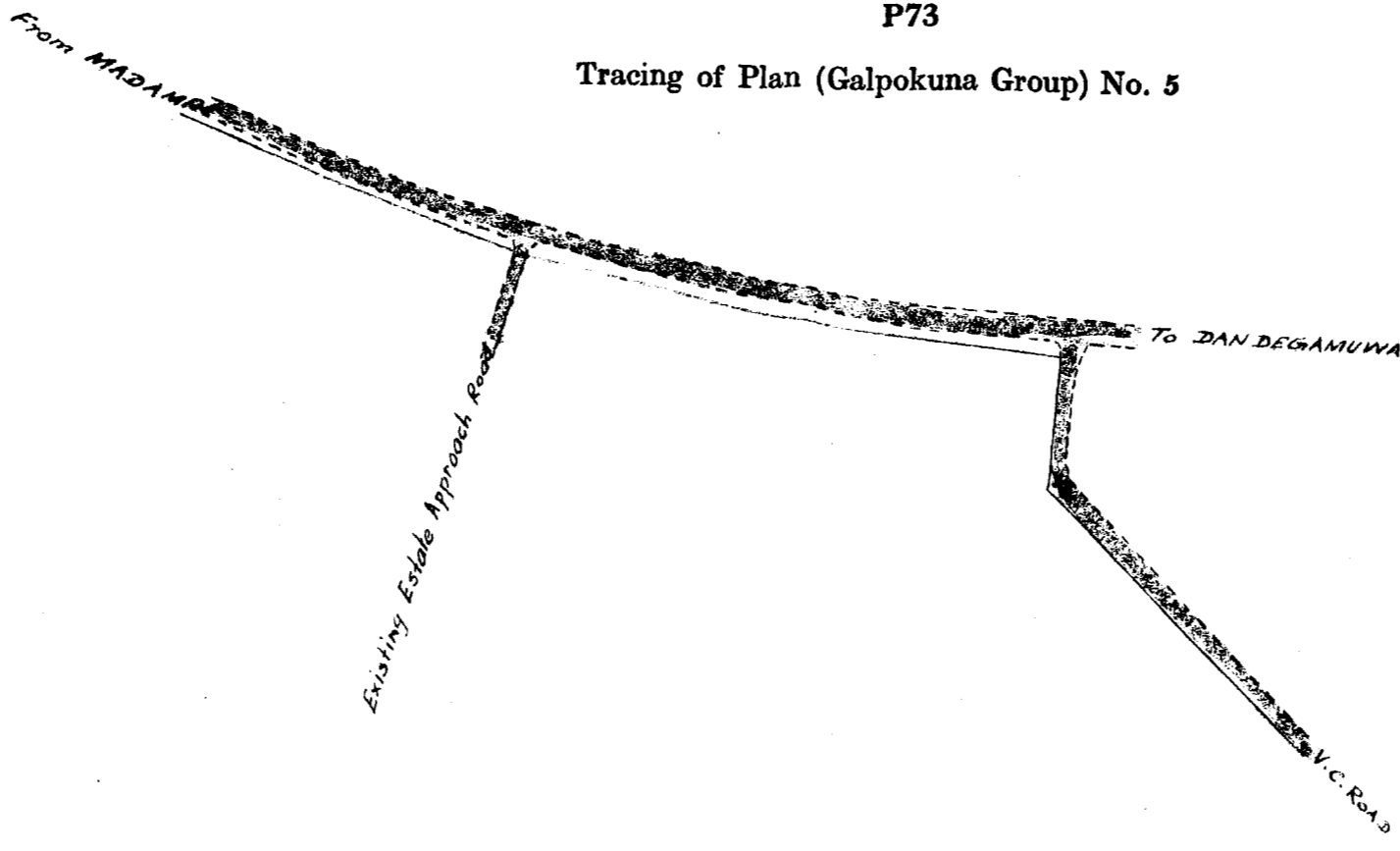
The Ceylon Survey Agency
 Moratuwa - 25th October 1966.

Lands Claimed by Elaris Peiris

Sgt. Edwin O. Peiris.
 Licensed Surveyor & Leveller &
 Manager. C.S.A.

Tracing of Plan (Galpokuna Group) No. 5

P73
Tracing of Plan
(Galpokuna Group)
No. 5
25-10-58



Scale of 4 Chains to an Inch

PLAN

OF

FIELDS 2 TO 11

GALPOKUNA ESTATE

Situated at

Uda Baddawa Pallewela & Verambuwala in Katugampola Korale of Katugampola Hat Pattu

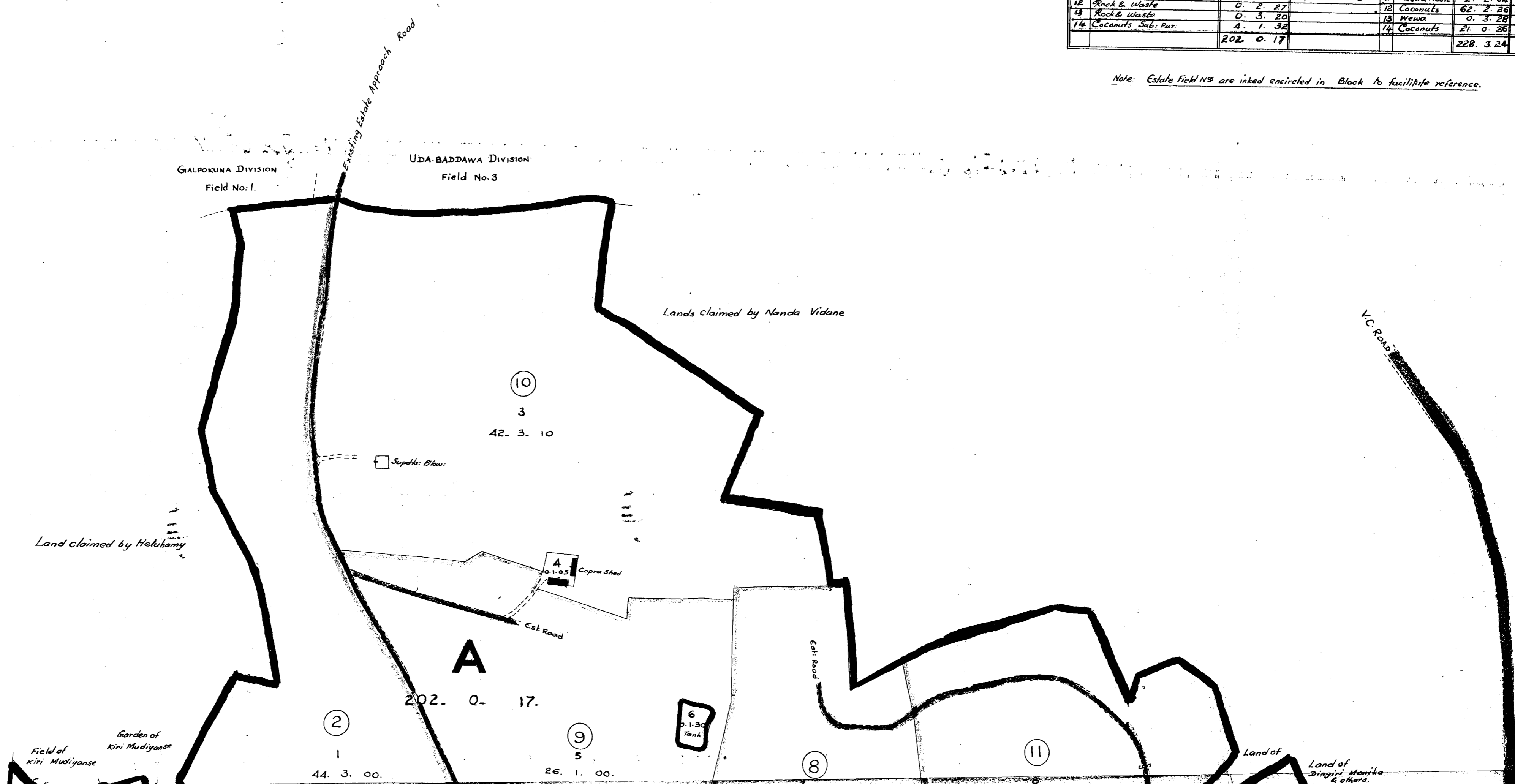
KURUNEGALLE DISTRICT

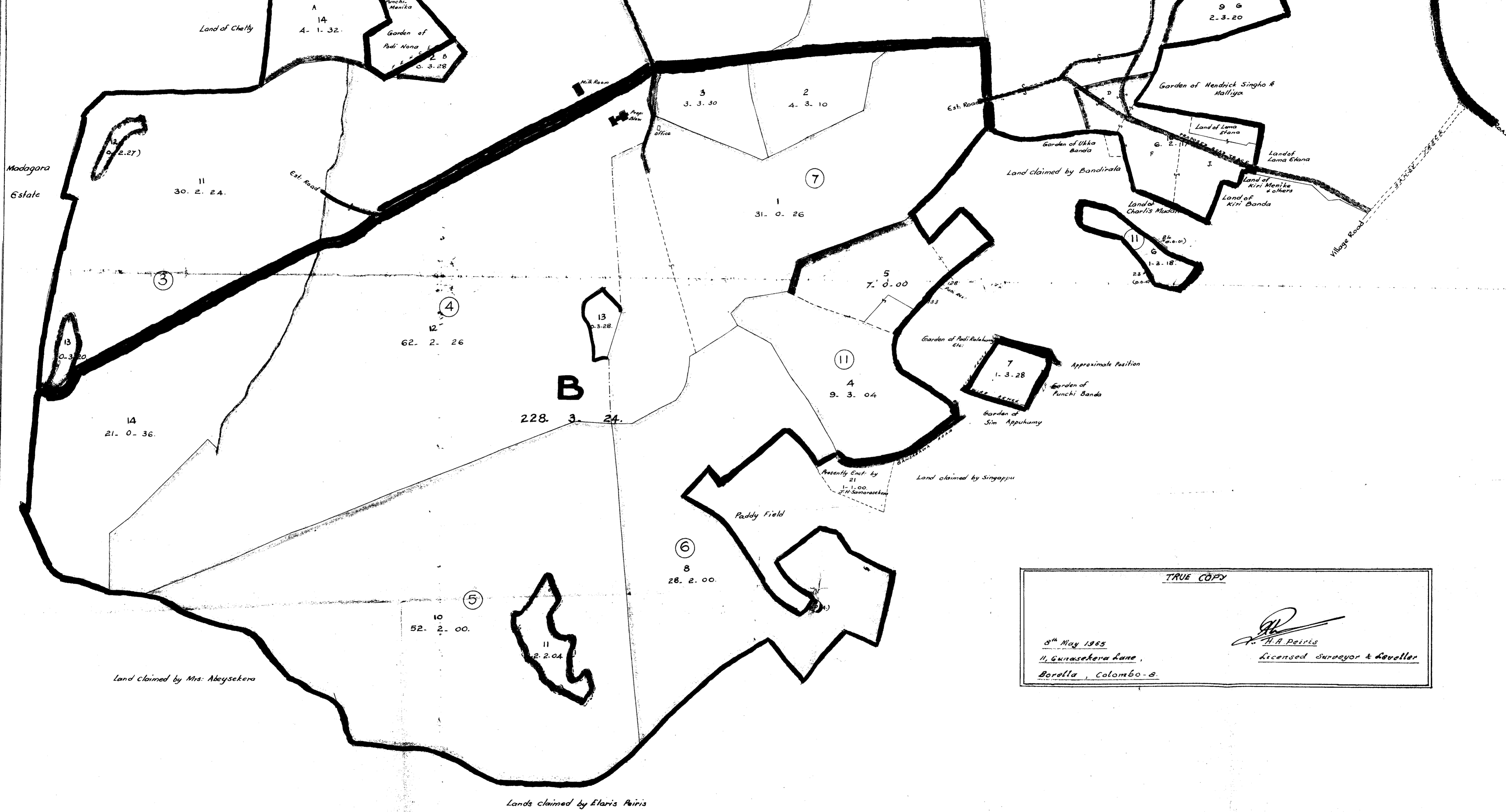
NORTH WESTERN PROVINCE

PARTITION No. 1


| BLOCK A | | | BLOCK B | | | | |
|---------|-------------------|-------------|----------------------------|----|--------------|-------------|----------------------------|
| 1 | Cnuts | 44. 3. 00. | Galpokuna Field No 2 | 1 | Cocnuts | 31. 0. 26 | Galpokuna Field No 7 |
| 2 | Cnuts Sub. Par. | 0. 3. 28. | " " 10 | 2 | " | 4. 3. 10. | Galpokuna Field No 8 Part |
| 3 | Cnuts | 42. 3. 10. | " " 10 | 3 | Cocnuts | 3. 3. 30. | Galpokuna Field No 9 |
| 4 | Capra Drying Yard | 0. 1. 05. | Galpokuna Field No 10 Part | 4 | Cocnuts | 9. 3. 04. | Galpokuna Field No 11 Part |
| 5 | Cocnuts | 26. 1. 00. | Galpokuna Field No 10 Part | 5 | Cocnuts | 7. 0. 00. | Galpokuna Field No 11 Part |
| 6 | Tank | 0. 1. 30. | " " " " | 6 | Cocnuts | 1. 3. 18. | Detached Block |
| 7 | Cocnuts | 15. 2. 14. | Galpokuna Field No 10 Part | 7 | Cocnuts | 1. 3. 28. | - do - |
| 8 | Cocnuts | 24. 3. 30. | " " " " | 8 | " | 28. 2. 00. | Galpokuna Field No 6 |
| 9 | Cocnuts Sub. Par. | 2. 3. 20. | " " " " | 9 | Tank | 0. 0. 14. | " |
| 10 | Cocnuts Sub. Par. | 6. 2. 17. | Galpokuna Field No 10 Part | 10 | Cocnuts | 32. 2. 00. | Galpokuna Field No 5 |
| 11 | Cocnuts | 30. 2. 24. | Galpokuna Field No 10 Part | 11 | Rock & Waste | 2. 2. 04. | " |
| 12 | Rock & Waste | 0. 2. 27. | " " " " | 12 | Cocnuts | 62. 2. 28. | Galpokuna Field No 4 |
| 13 | Rock & Waste | 0. 3. 20. | " " " " | 13 | Weewa | 0. 3. 28. | " |
| 14 | Cocnuts Sub. Par. | 4. 1. 32. | " " " " | 14 | Cocnuts | 21. 0. 26. | Galpokuna Field No 3 |
| | | 202. 0. 17. | | | | 228. 3. 24. | |

Note: Estate Fields are inked encircled in Black to facilitate reference.

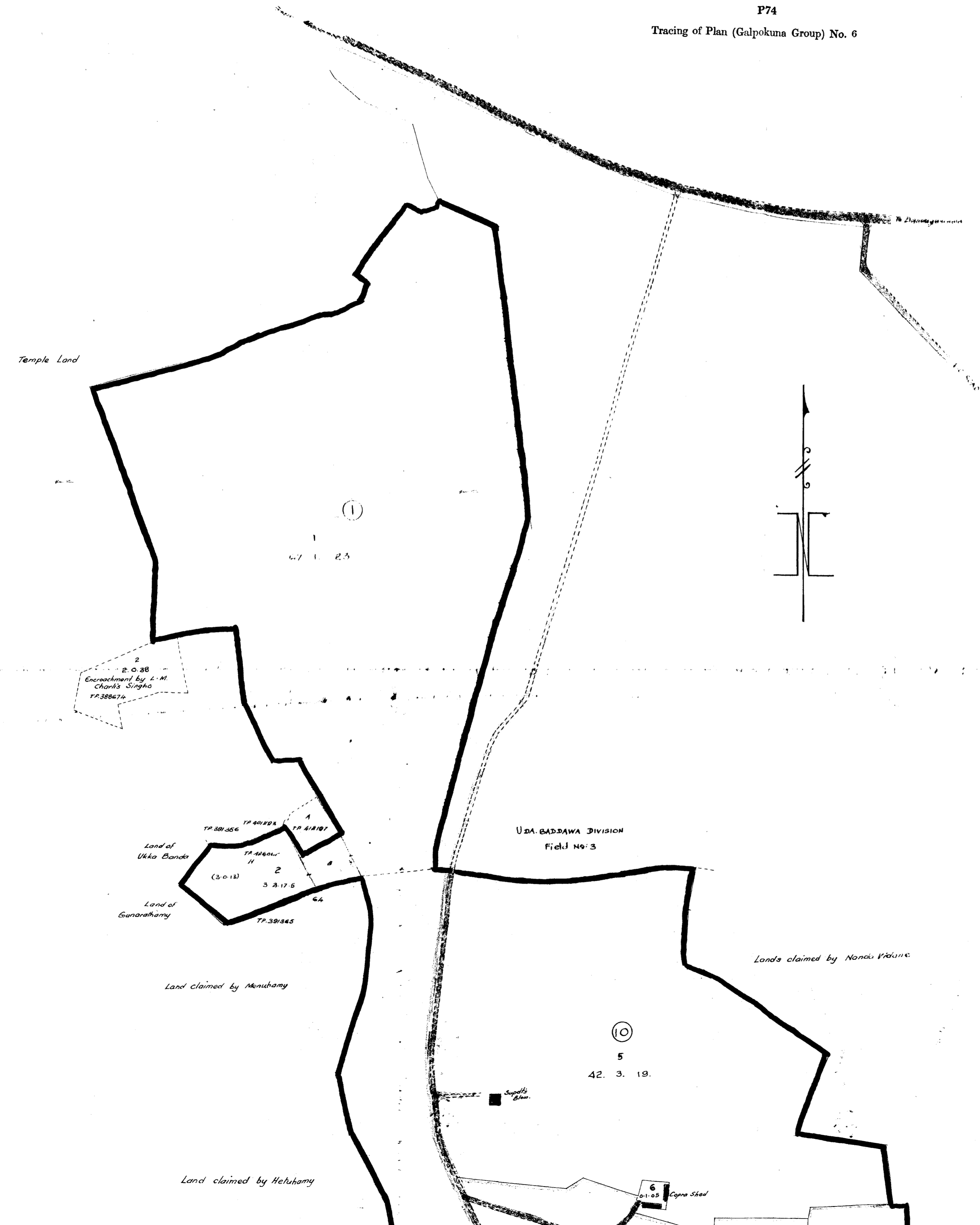




TRUE COPY


 H.A. Peiris
 Licensed Surveyor & Leveller

8th May 1955
 11, Gurasekera Lane,
 Borella, Colombo-8.

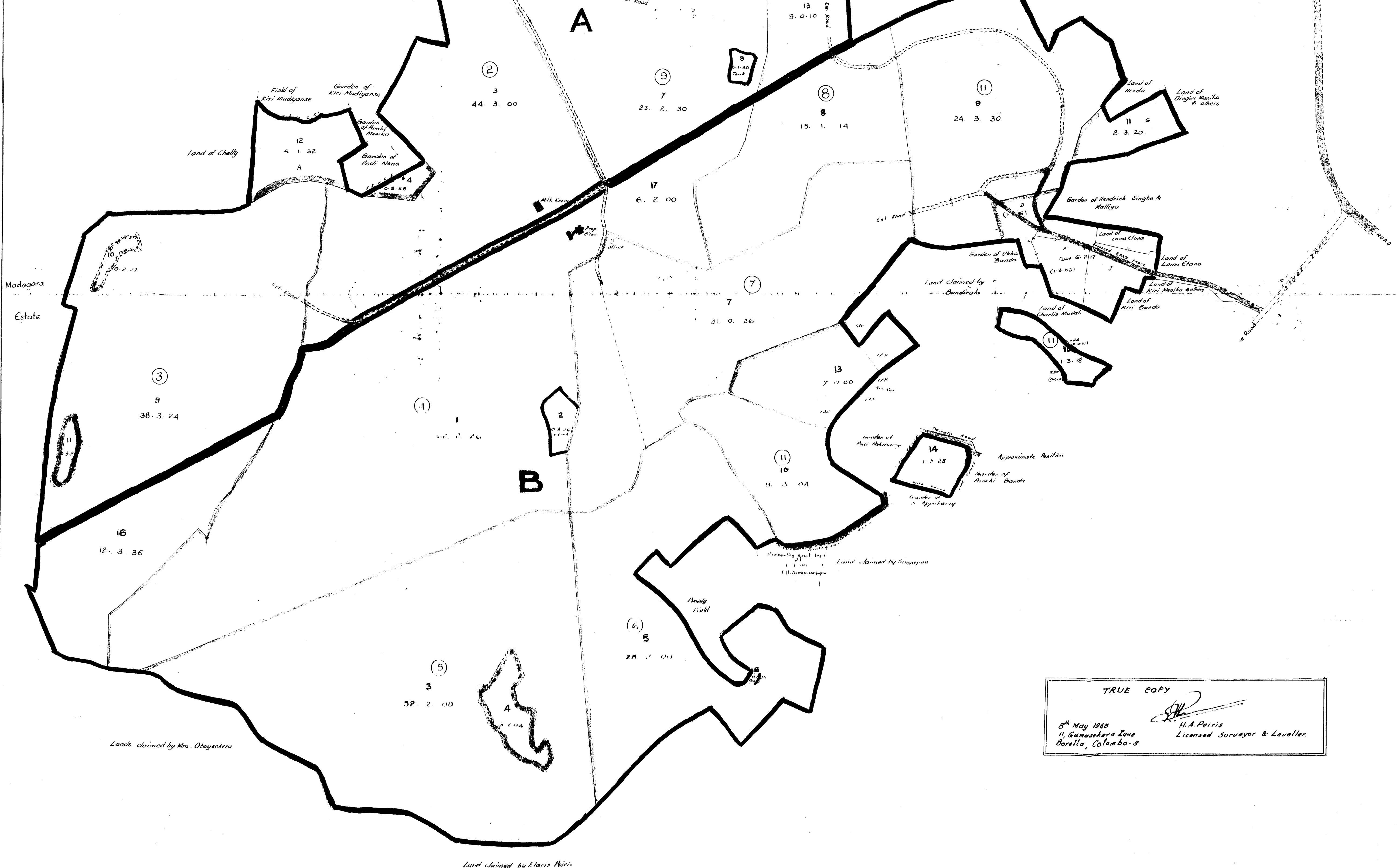


Scale of 4 Chains to an Inch
— PLAN —
OF
FIELDS I. To II.
— GALPOKUNA ESTATE —
Situating at
Uda Baddawa, Hallowela & Verambuwa in Katugampola Korale of Katugampola Hat Pattu
SURUNGALLE DISTRICT
NORTH WESTERN PROVINCE

PARTITION No 2

| BLOCK A | | | | BLOCK B | | | | | |
|---------|----------------|----|---------|-----------------------|----|----------------|----|-------|-------------------------|
| 1 | C.nuts | 67 | 1. 23 | Galpokuna Field No. 1 | 1 | C.nuts | 62 | 2. 26 | Galpokuna Field No. 4 |
| 2 | C.nuts Sub Pur | 3 | 3. 17.5 | " " 2 | 2 | Wewa | 0 | 3. 28 | Galpokuna Field No. 5 |
| 3 | C.nuts | 44 | 3. 00 | " " 10 | 3 | C.nuts | 52 | 2. 00 | Galpokuna Field No. 6 |
| 4 | C.nuts | 0 | 3. 28 | " " 9. B | 4 | Rocks | 2 | 2. 04 | Galpokuna Field No. 7 |
| 5 | C.nuts | 42 | 3. 10 | Galpokuna Field No. 3 | 5 | C.nuts | 28 | 2. 00 | Galpokuna Field No. 8 |
| 6 | Coona Sub Pur | 0 | 1. 05 | " " " | 6 | Yank | 0 | 0. 14 | Galpokuna Field No. 9 |
| 7 | Coconuts | 28 | 2. 30 | " " " | 7 | C.nuts | 31 | 0. 26 | Galpokuna Field No. 10 |
| 8 | Yank | 0 | 1. 30 | " " " | 8 | C.nuts | 15 | 1. 14 | Galpokuna Field No. 11 |
| 9 | Coconuts | 38 | 3. 24 | Galpokuna Field No. 3 | 9 | C.nuts | 24 | 3. 30 | Galpokuna Field No. 12 |
| 10 | Rock | 0 | 2. 27 | " " " | 10 | C.nuts | 9 | 3. 04 | Galpokuna Field No. 13 |
| 11 | Rock | 3 | 3. 20 | " " " | 11 | C.nuts Sub Pur | 2 | 3. 20 | Galpokuna Field No. 14 |
| 12 | C.nuts Sub Pur | 4 | 1. 52 | " " " | 12 | do. do. | 6 | 2. 17 | Galpokuna Field No. 15 |
| 13 | C.nuts | 5 | 0. 10 | Galpokuna Field No. 3 | 13 | do. do. | 7 | 0. 00 | Galpokuna Field No. 16 |
| | | | | | 14 | C.nuts | 1 | 3. 28 | Galpokuna Field No. 17 |
| | | | | | 15 | do. | 7 | 3. 18 | Galpokuna Field No. 18 |
| | | | | | 16 | C.nuts | 12 | 3. 56 | Galpokuna Field No. 19 |
| | | | | | 17 | C.nuts | 6 | 2. 00 | Galpokuna Field No. 20 |
| | | | | | | | | | Galpokuna Field No. 21 |
| | | | | | | | | | Galpokuna Field No. 22 |
| | | | | | | | | | Galpokuna Field No. 23 |
| | | | | | | | | | Galpokuna Field No. 24 |
| | | | | | | | | | Galpokuna Field No. 25 |
| | | | | | | | | | Galpokuna Field No. 26 |
| | | | | | | | | | Galpokuna Field No. 27 |
| | | | | | | | | | Galpokuna Field No. 28 |
| | | | | | | | | | Galpokuna Field No. 29 |
| | | | | | | | | | Galpokuna Field No. 30 |
| | | | | | | | | | Galpokuna Field No. 31 |
| | | | | | | | | | Galpokuna Field No. 32 |
| | | | | | | | | | Galpokuna Field No. 33 |
| | | | | | | | | | Galpokuna Field No. 34 |
| | | | | | | | | | Galpokuna Field No. 35 |
| | | | | | | | | | Galpokuna Field No. 36 |
| | | | | | | | | | Galpokuna Field No. 37 |
| | | | | | | | | | Galpokuna Field No. 38 |
| | | | | | | | | | Galpokuna Field No. 39 |
| | | | | | | | | | Galpokuna Field No. 40 |
| | | | | | | | | | Galpokuna Field No. 41 |
| | | | | | | | | | Galpokuna Field No. 42 |
| | | | | | | | | | Galpokuna Field No. 43 |
| | | | | | | | | | Galpokuna Field No. 44 |
| | | | | | | | | | Galpokuna Field No. 45 |
| | | | | | | | | | Galpokuna Field No. 46 |
| | | | | | | | | | Galpokuna Field No. 47 |
| | | | | | | | | | Galpokuna Field No. 48 |
| | | | | | | | | | Galpokuna Field No. 49 |
| | | | | | | | | | Galpokuna Field No. 50 |
| | | | | | | | | | Galpokuna Field No. 51 |
| | | | | | | | | | Galpokuna Field No. 52 |
| | | | | | | | | | Galpokuna Field No. 53 |
| | | | | | | | | | Galpokuna Field No. 54 |
| | | | | | | | | | Galpokuna Field No. 55 |
| | | | | | | | | | Galpokuna Field No. 56 |
| | | | | | | | | | Galpokuna Field No. 57 |
| | | | | | | | | | Galpokuna Field No. 58 |
| | | | | | | | | | Galpokuna Field No. 59 |
| | | | | | | | | | Galpokuna Field No. 60 |
| | | | | | | | | | Galpokuna Field No. 61 |
| | | | | | | | | | Galpokuna Field No. 62 |
| | | | | | | | | | Galpokuna Field No. 63 |
| | | | | | | | | | Galpokuna Field No. 64 |
| | | | | | | | | | Galpokuna Field No. 65 |
| | | | | | | | | | Galpokuna Field No. 66 |
| | | | | | | | | | Galpokuna Field No. 67 |
| | | | | | | | | | Galpokuna Field No. 68 |
| | | | | | | | | | Galpokuna Field No. 69 |
| | | | | | | | | | Galpokuna Field No. 70 |
| | | | | | | | | | Galpokuna Field No. 71 |
| | | | | | | | | | Galpokuna Field No. 72 |
| | | | | | | | | | Galpokuna Field No. 73 |
| | | | | | | | | | Galpokuna Field No. 74 |
| | | | | | | | | | Galpokuna Field No. 75 |
| | | | | | | | | | Galpokuna Field No. 76 |
| | | | | | | | | | Galpokuna Field No. 77 |
| | | | | | | | | | Galpokuna Field No. 78 |
| | | | | | | | | | Galpokuna Field No. 79 |
| | | | | | | | | | Galpokuna Field No. 80 |
| | | | | | | | | | Galpokuna Field No. 81 |
| | | | | | | | | | Galpokuna Field No. 82 |
| | | | | | | | | | Galpokuna Field No. 83 |
| | | | | | | | | | Galpokuna Field No. 84 |
| | | | | | | | | | Galpokuna Field No. 85 |
| | | | | | | | | | Galpokuna Field No. 86 |
| | | | | | | | | | Galpokuna Field No. 87 |
| | | | | | | | | | Galpokuna Field No. 88 |
| | | | | | | | | | Galpokuna Field No. 89 |
| | | | | | | | | | Galpokuna Field No. 90 |
| | | | | | | | | | Galpokuna Field No. 91 |
| | | | | | | | | | Galpokuna Field No. 92 |
| | | | | | | | | | Galpokuna Field No. 93 |
| | | | | | | | | | Galpokuna Field No. 94 |
| | | | | | | | | | Galpokuna Field No. 95 |
| | | | | | | | | | Galpokuna Field No. 96 |
| | | | | | | | | | Galpokuna Field No. 97 |
| | | | | | | | | | Galpokuna Field No. 98 |
| | | | | | | | | | Galpokuna Field No. 99 |
| | | | | | | | | | Galpokuna Field No. 100 |

Note: Galpokuna Fields are inked encircled in Block to facilitate reference.

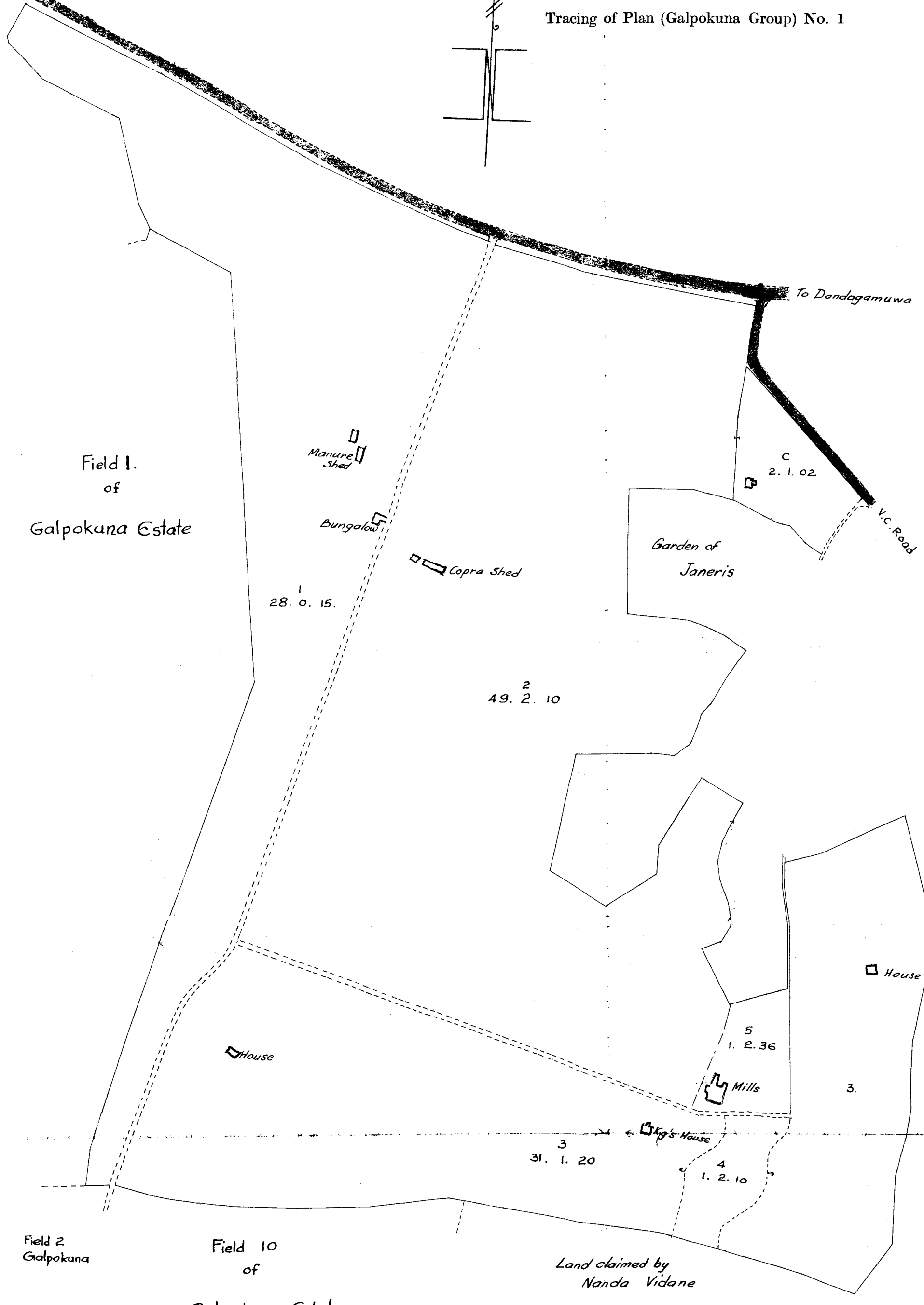
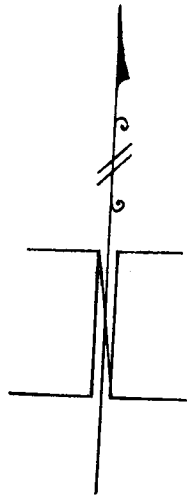


TRUE COPY

[Signature]
 H. A. Peiris
 Licensed Surveyor & Leveller.

8th May 1965
 11, Gunasakera Lane
 Borella, Colombo-8.

Tracing of Plan (Galpokuna Group) No. 1



Field 1.
of
Galpokuna Estate

Field 2
Galpokuna

Field 10
of
Galpokuna Estate

Land claimed by
Nanda Vidane

Scale of 4 Chains to an Inch

PLAN
OF
Udubaddawa Division
OF
GALPOKUNA GROUP
KURUNEGALLE DISTRICT
NORTH-WESTERN PROVINCE

Containing in Extent, Acs. 114. 2. 13
(Including Lot C. = 2. 1. 02. in Estate plan)

True Copy

8th May 1965
11, Gunasekera Lane,
Borella, Colombo-8.
H.A. Peiris
Licensed Surveyor
& Leveller.

The Ceylon Survey Agency,
Moratuwa, 25th Octo. '56.

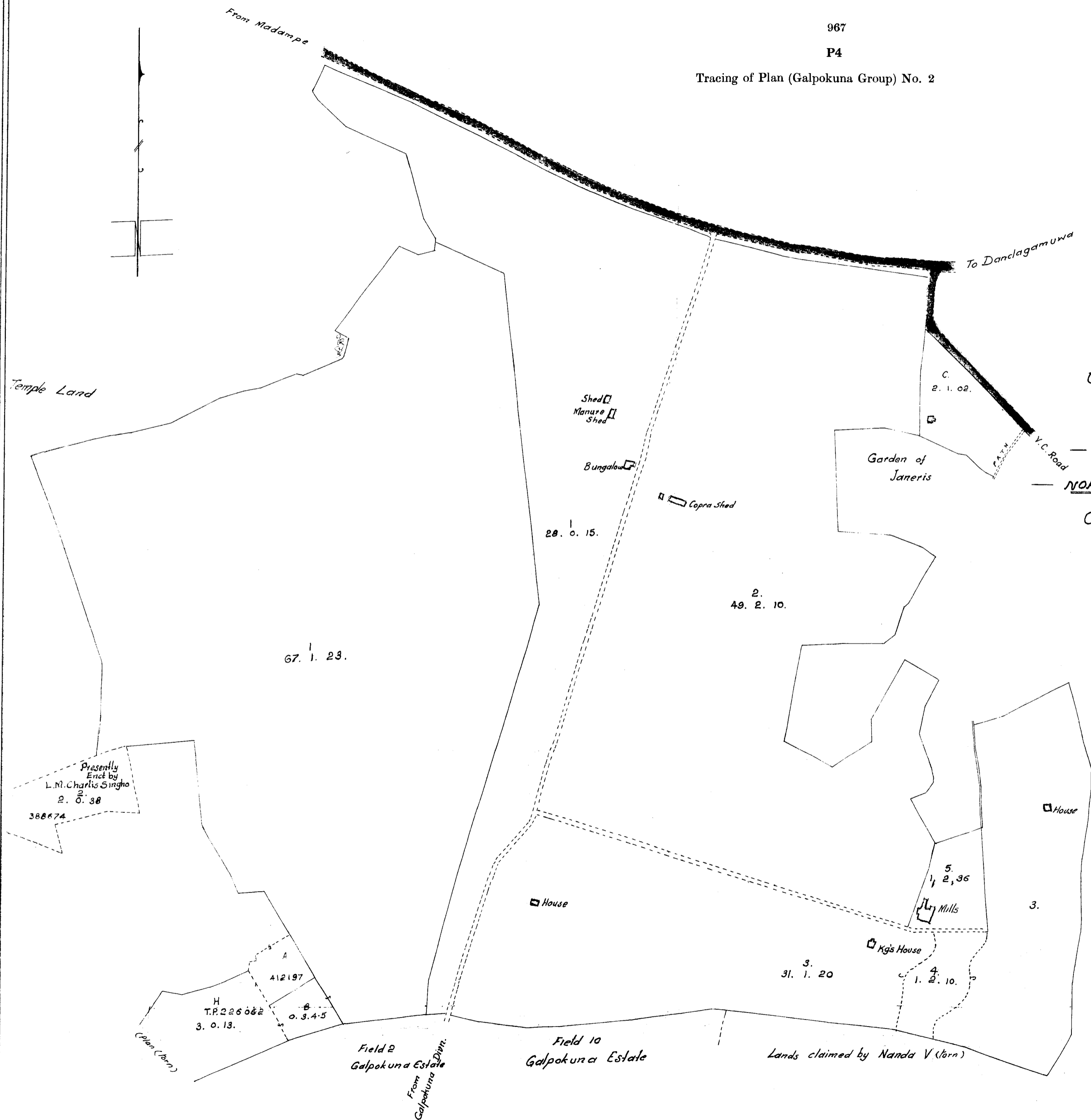
Sgd: Edwin G Peiris.
Licd. Surveyor & Leveller
& Manager C.S.A.

967

P4

Tracing of Plan (Galpokuna Group) No. 2

P4
Tracing of Plan
(Galpokuna Group)
No. 2



Scale of 4 Chains to an Inch

PLAN
OF
Udabaddawa Division
&
Field 1 on Galpokuna Divn.

— GALPOKUNA-GROUP —
KURUNEGALLA DISTRICT

— NORTH-WESTERN PROVINCE —

Containing in Extent, Acs. 185. 3. 13.5.
(Excluding Lot 2 = 2. 0. 38, Enct. by L.M.Charlis Singha)

TRUE COPY

8th May 1965
11, Gunasekera Lane,
Borella, Colombo-8

M. A. Deiris
M. A. Deiris,
Licensed Surveyor
& Leveller.

Sgd. Edwin O. Pieris
Licd. Surveyor & Leveller &
Manager C.S.A.